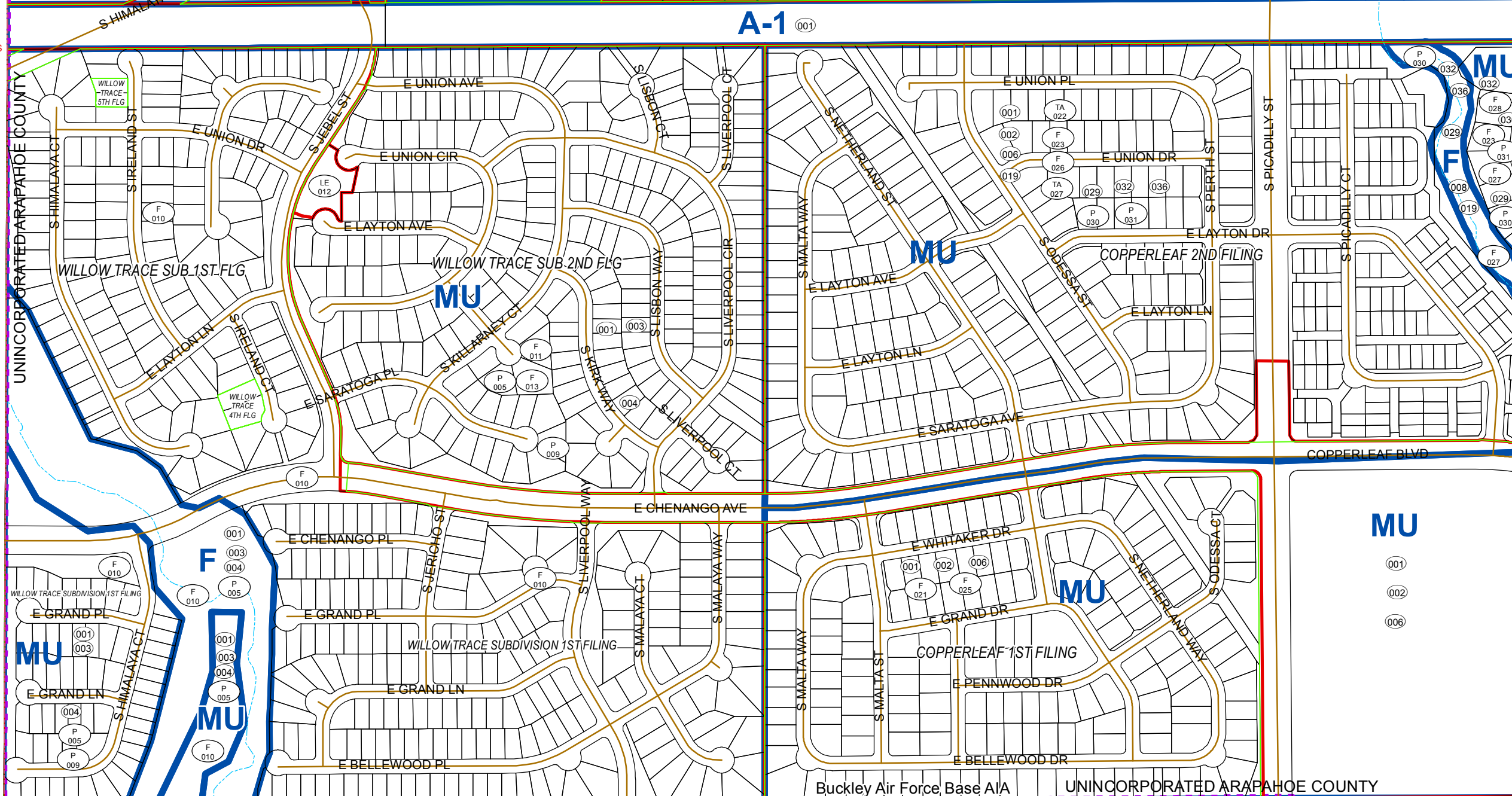
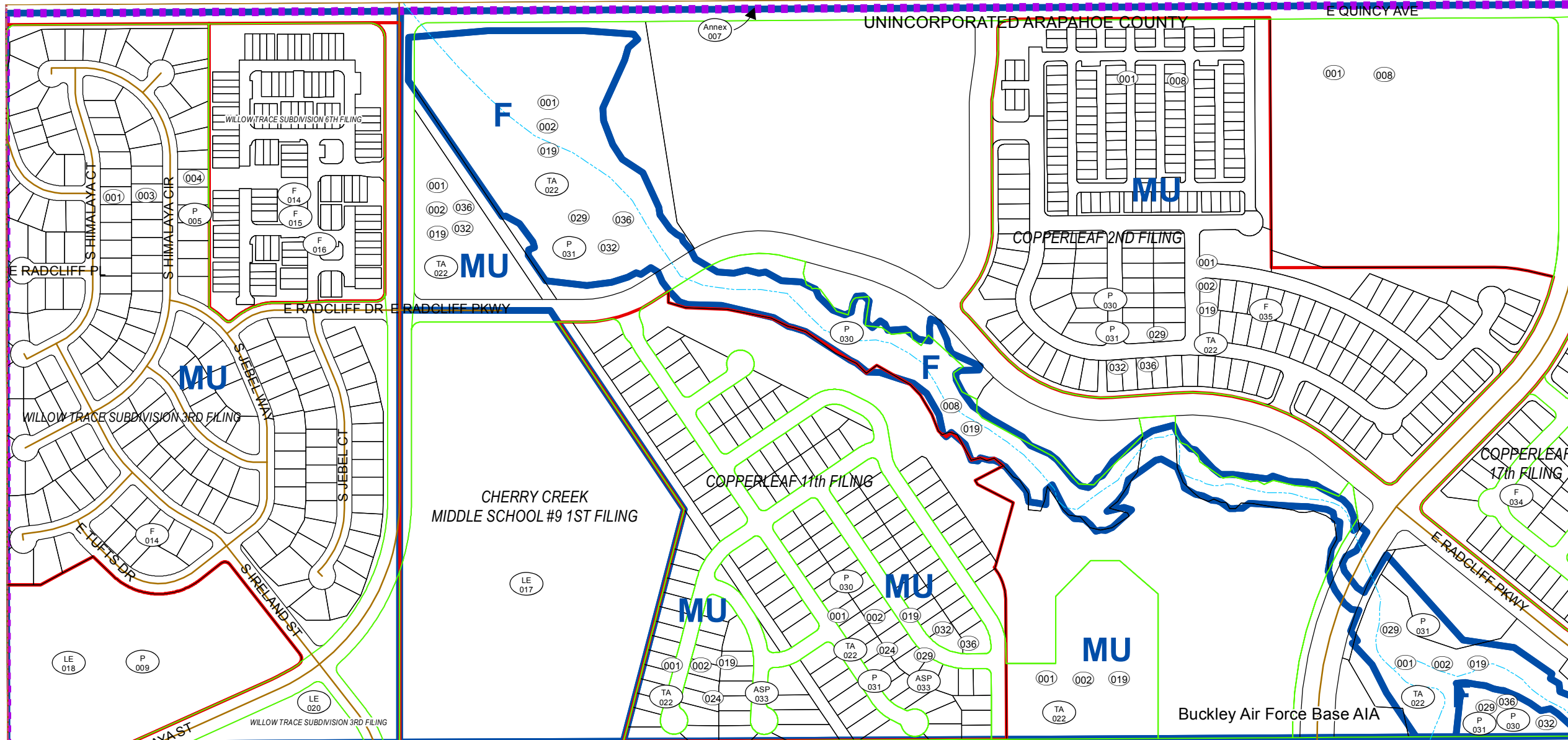


AURORA

T5S R66W SEC 11

2073-02



CODE	DATE	Revisions	FROM	TO
		CASE		
001	08/07/61			A-1
002	11/08/62	Z82-030	A-1	MU, F
003	07/19/83	Z83-015	A-1	MU, F
004	02/06/84	A83-049		PUD
005	09/17/84	A84-037		PDP
006	04/23/85	A85-010		PUD
007	09/10/85	A01985-88	A-1, MU	AURORA
008	09/19/94	Z93-010	A-1	B-3, R-PH PUD
009	04/06/99	Z98-019	MU, F	MU, F
010	04/06/99	P98-101		FDP
011	03/07/00	P98-034		FDP
012	06/06/00	L00-001		LE
013	10/31/00	A00-023		FDP
014	04/10/01	P00-020		FDP
015	12/18/01	P01-043		FDP
016	12/18/02	A02-021		FDP
017	11/18/03	L03-004		LE
018	04/20/04	L04-001		LE
019	11/18/04	Z04-004	MU, F	MU, F
020	04/05/05	L05-003		LE
021	02/22/05	P04-022		FDP
022	11/10/05	T05-008		POP-TA
023	03/07/06	P05-014		FDP
024	03/20/07	Z06-010	MU, F	MU, F
025	08/14/08	A07-004		FDP
026	04/18/11	A10-008		FDP
027	02/12/13	A12-101		FDP-TA
028	07/01/13	A13-001		FDP-TA
029	10/01/13	Z13-003	MU, F	MU, F
030	02/19/14	A13-015		PDP-TA
031	11/02/15	A15-010		PDP-TA
032	05/16/17	Z16-009		MU, F
033	10/16/17	A17-003		ASP
034	06/19/18	FDP18-001		FDP
035	09/04/18	FDP18-002		FDP
036	12/11/2018	GDP18-002	MU, F	MU, F

CENTENNIAL

2073-10

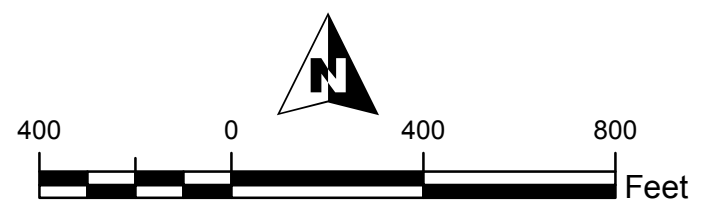
2073-12

- Roads
- Parcels
- Subdivisions
- Zoning Restriction
- Zoning
- Jurisdictions
- Airport Influence Area

2073-14  
T5S R66W  
**Code Sec**  
**2073 11**

Date Saved: 2/4/2019 1:51:49 PM

General Disclaimer:  
Arapahoe County Makes No Representation Or Warranty As To The Accuracy Of This Base Map, And Assumes No Responsibility Or Liability To Any User. This Base Map Is Not A Legal Document. It Is Intended To Serve As An Aid In Graphic Representation Only.



Path: G:\DSIMHEMAPPING\GIS\Projects\Zoning\ZoningmapsBySection\2073-11\Zoning.mxd

